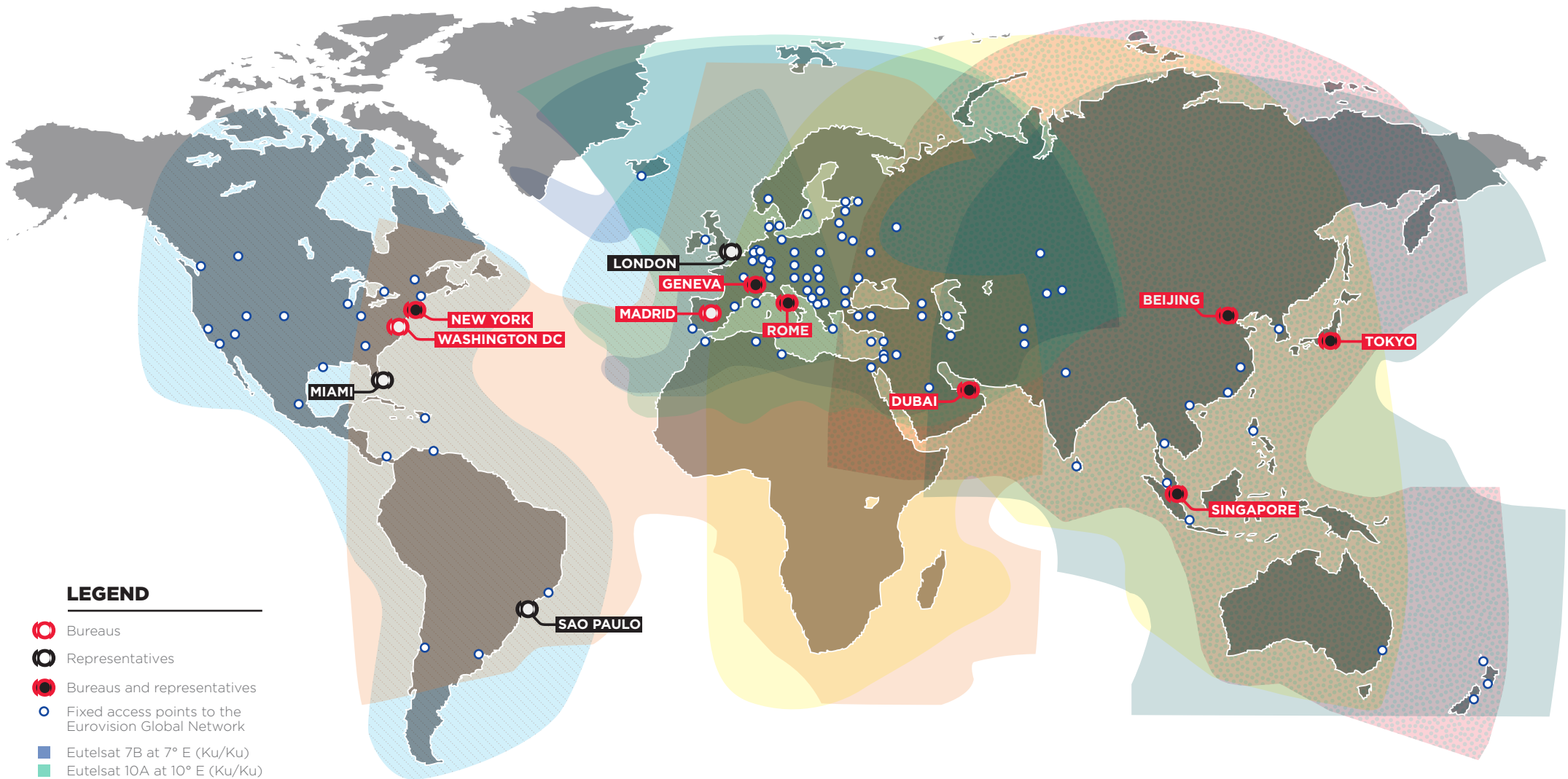











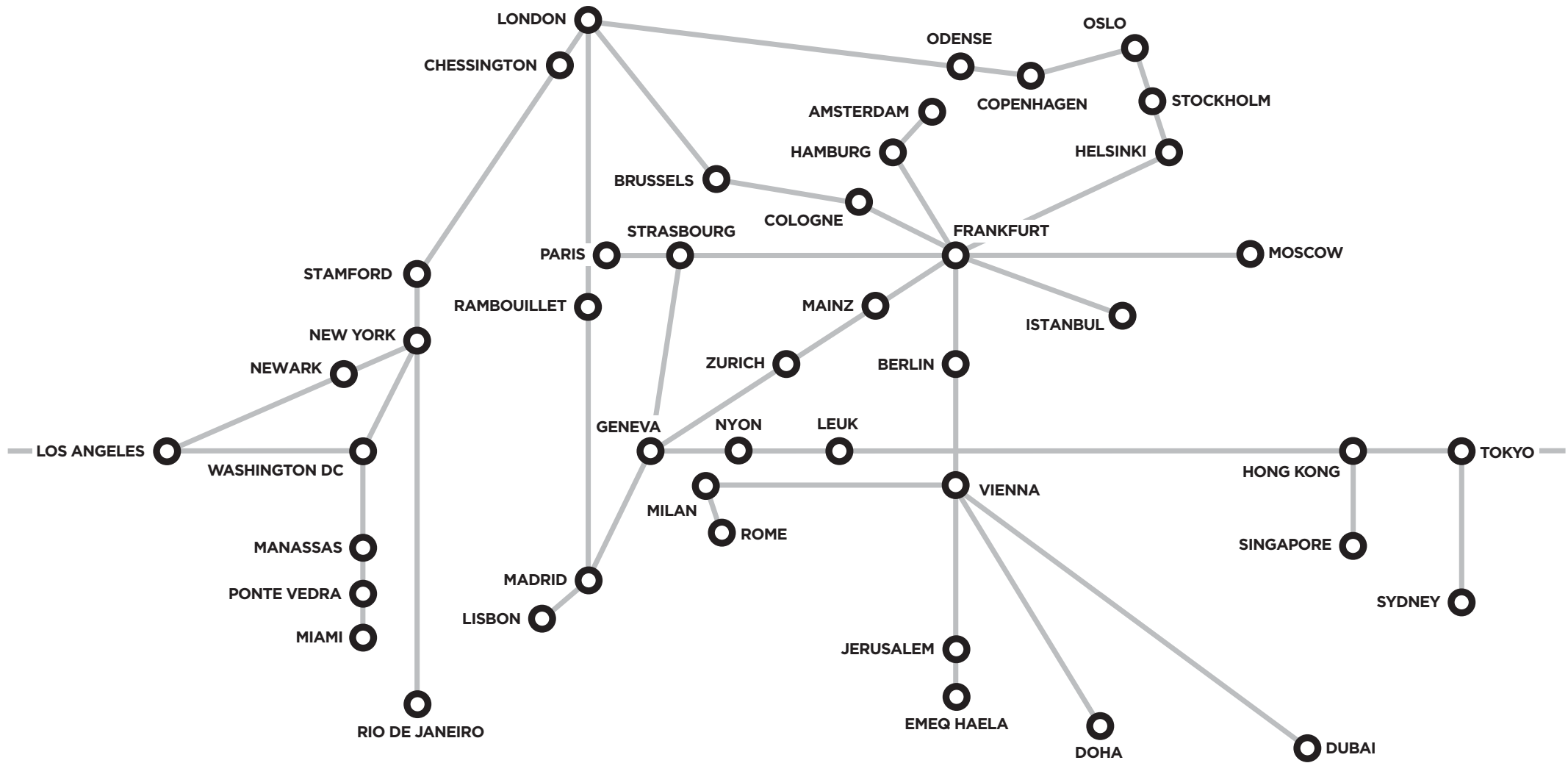


GLOBAL CONNECTIVITY MAP



LEGEND

-  Bureaus
-  Representatives
-  Bureaus and representatives
-  Fixed access points to the Eurovision Global Network
-  Eutelsat 7B at 7° E (Ku/Ku)
-  Eutelsat 10A at 10° E (Ku/Ku)
-  Eutelsat 8WB at 8° W (C/C)
-  IS-34 at 55.5° W / SES-14 at 47.5° W (C/C)
-  Asiasat 5 at 100.5° E (C/C)
-  Asiasat 9 at 122° E (C/C)
-  Apstar 7 at 76.5° E (C/C)



○—○ FiNE Eurovision Fibre Network